


# RESIDENTIAL LOTS FOR SALE

101ST STREET

Close to Schools, Downtown, and Golf Course



Residential Lots  
101st Street

*Humboldt*

Close to schools, downtown, and golf course.

Zoning: Residential

R1 (Low Density Residential District)

Potential to develop single-detached dwellings up to approximately 250 m2 (2690 ft2)

Contact City Assessment Department for estimated annual taxes: 306-682-2525

Services Available:

- Power
- Gas
- Water & Sewer
- Telecommunications/Hi-speed Internet
- Emergency Services

Click the lot number in the table below to view detailed parcel information.

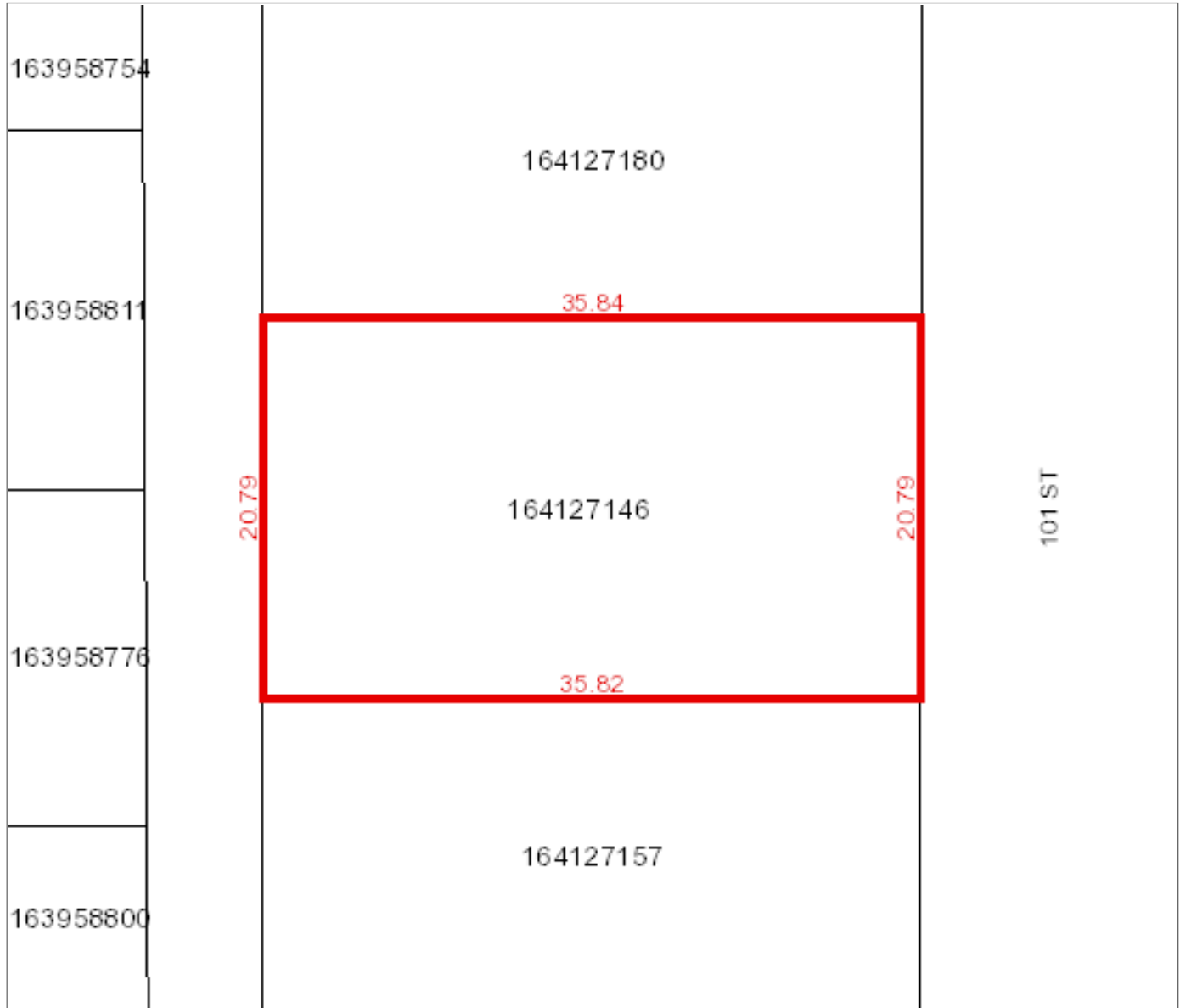
Lot Number:	Price:	Total Area:	Parcel #:
<a href="#">78</a>	\$74,205	0.18 acres	164127146
<a href="#">82</a>	\$71,325	0.18 acres	164127089
<a href="#">92</a>	\$74,885	0.19 acres	164127078
<a href="#">98</a>	\$74,895	0.19 acres	164127168



# LOT # 78: 101st St.

**Surface Parcel Number: 164127146**

REQUEST DATE: Thu Jan 18 11:19:04 GMT-06:00 2024



**Owner Name(s) :** CITY OF HUMBOLDT

**Municipality :** CITY OF HUMBOLDT

**Title Number(s) :** 135925915

**Parcel Class :** Parcel (Generic)

**Land Description :** Lot 47-Blk/Par 90-Plan 101952682 Ext 0

**Source Quarter Section :** SW-20-37-22-2

**Commodity/Unit :** Not Applicable

**Area :** 0.074 hectares (0.18 acres)

**Converted Title Number :** 83H05896

**Ownership Share :** 1:1

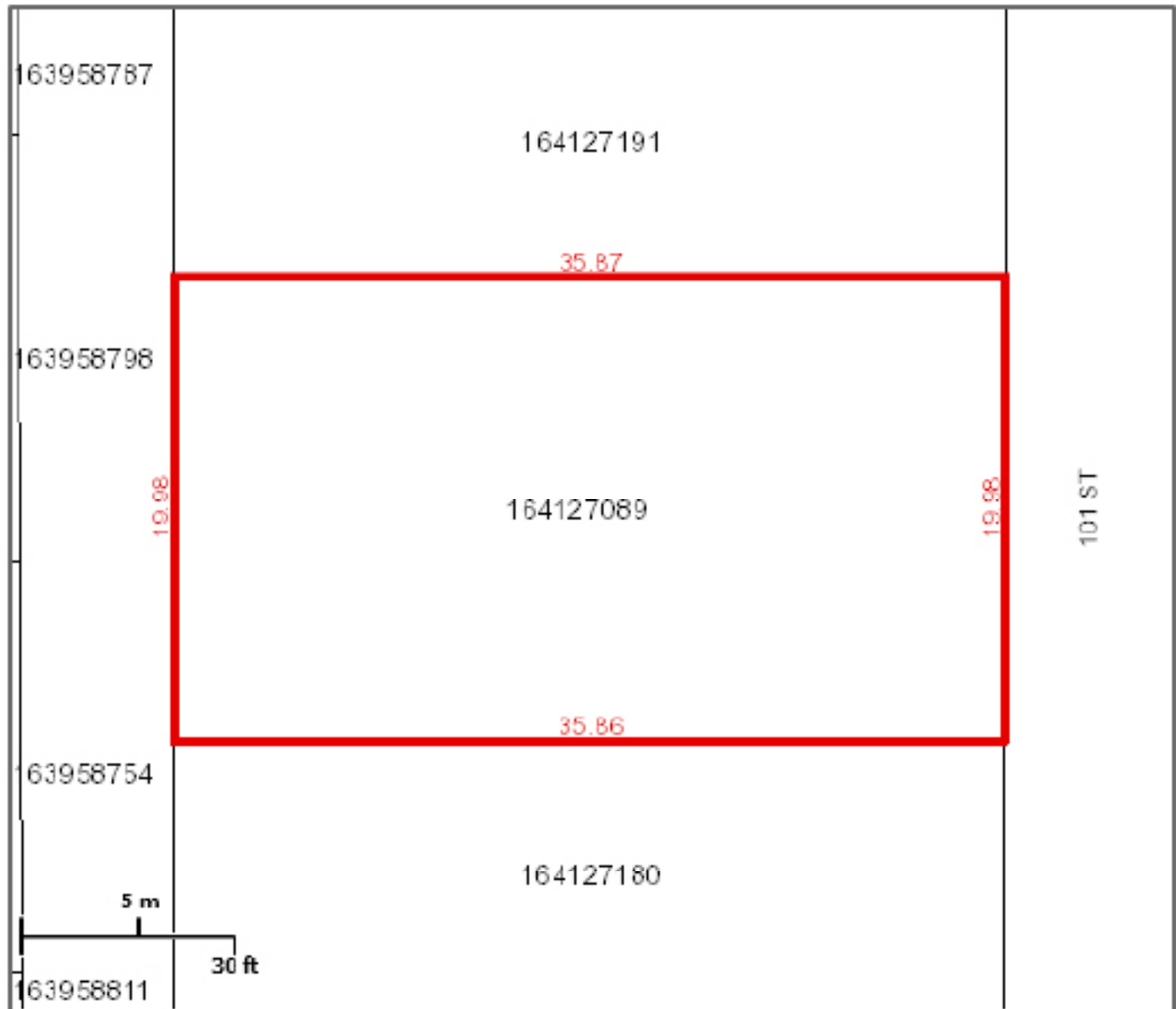


Information  
Services  
Corporation

# LOT # 82: 101st St.

**Surface Parcel Number: 164127089**

REQUEST DATE: Tue Aug 18 16:26:25 GMT-0800 2020



Scale: 1:564

Owner Name(s): CITY OF HUMBOLDT

Municipality: CITY OF HUMBOLDT

Title Number(s): 135925847

Parcel Class: Parcel (Generic)

Land Description: Lot 49-Blk/Par 90-Plan 101952682 Ext 0

Source Quarter Section: SW-20-37-22-2

Commodity/Unit: Not Applicable

Area: 0.072 hectares (0.18 acres)

Converted Title Number: 83H05896

Ownership Share: 1:1

DISCLAIMER: THIS IS NOT A PLAN OF SURVEY. It is a consolidation of plans to assist in identifying the location, size and shape of a parcel in relation to other parcels. Parcel boundaries and area may have been adjusted to fit with adjacent parcels. To determine actual boundaries, dimensions or area of any parcel, refer to the plan, or consult a surveyor.



# LOT # 92: 101st St.

**Surface Parcel Number: 164127078**

REQUEST DATE: Tue Sep 7 09:26:27 GMT-06:00 2021



**Owner Name(s) :** CITY OF HUMBOLDT

**Municipality :** CITY OF HUMBOLDT

**Title Number(s) :** 135925836

**Parcel Class :** Parcel (Generic)

**Land Description :** Lot 54-Blk/Par 90-Plan 101952682 Ext 0

**Source Quarter Section :** SW-20-37-22-2

**Commodity/Unit :** Not Applicable

**Area :** 0.075 hectares (0.19 acres)

**Converted Title Number :** 83H05896

**Ownership Share :** 1:1

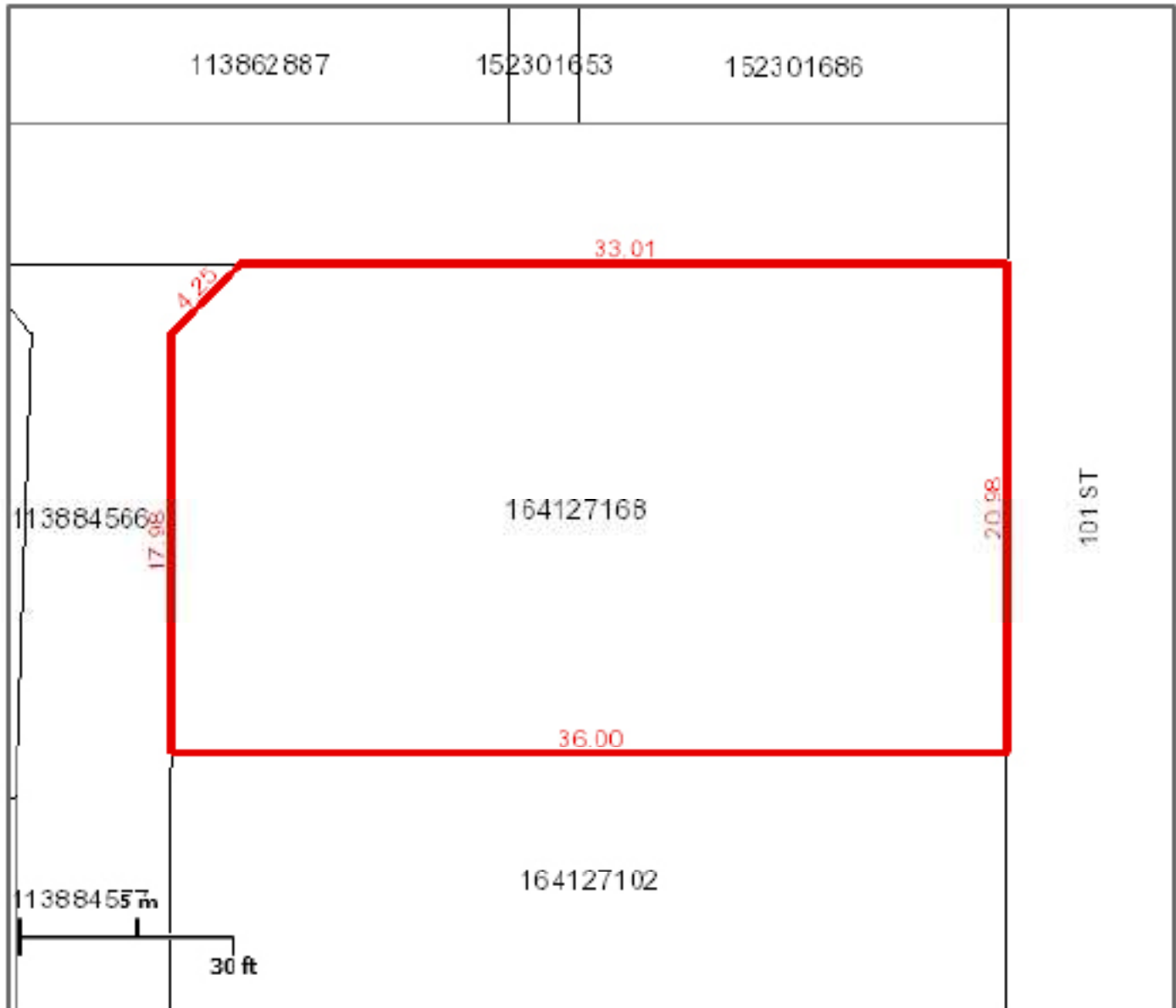


Information  
Services  
Corporation

# LOT # 98: 101st St.

**Surface Parcel Number: 164127168**

REQUEST DATE: Tue Aug 18 16:24:56 GMT-0800 2020



Scale: 1:564

Owner Name(s): CITY OF HUMBOLDT

Municipality: CITY OF HUMBOLDT

Title Number(s): 135925937

Parcel Class: Parcel (Generic)

Land Description: Lot 57-Blk/Par 90-Plan 101952682 Ext 0

Source Quarter Section: SW-20-37-22-2

Commodity/Unit: Not Applicable

Area: 0.075 hectares (0.19 acres)

Converted Title Number: 83H05896

Ownership Share: 1:1

DISCLAIMER: THIS IS NOT A PLAN OF SURVEY. It is a consolidation of plans to assist in identifying the location, size and shape of a parcel in relation to other parcels. Parcel boundaries and area may have been adjusted to fit with adjacent parcels. To determine actual boundaries, dimensions or area of any parcel, refer to the plan, or consult a surveyor.